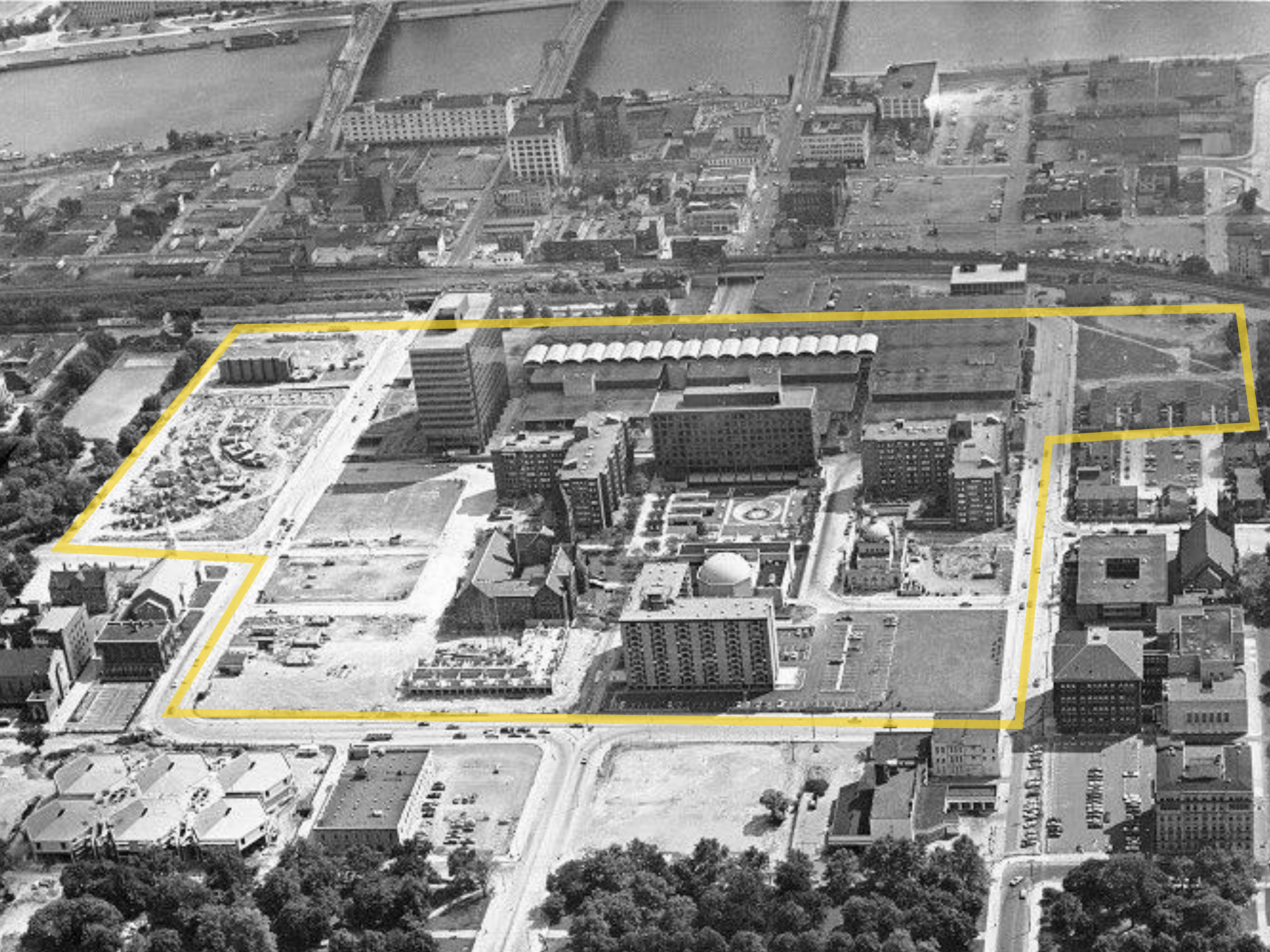

Traffic Advisory

Banesto

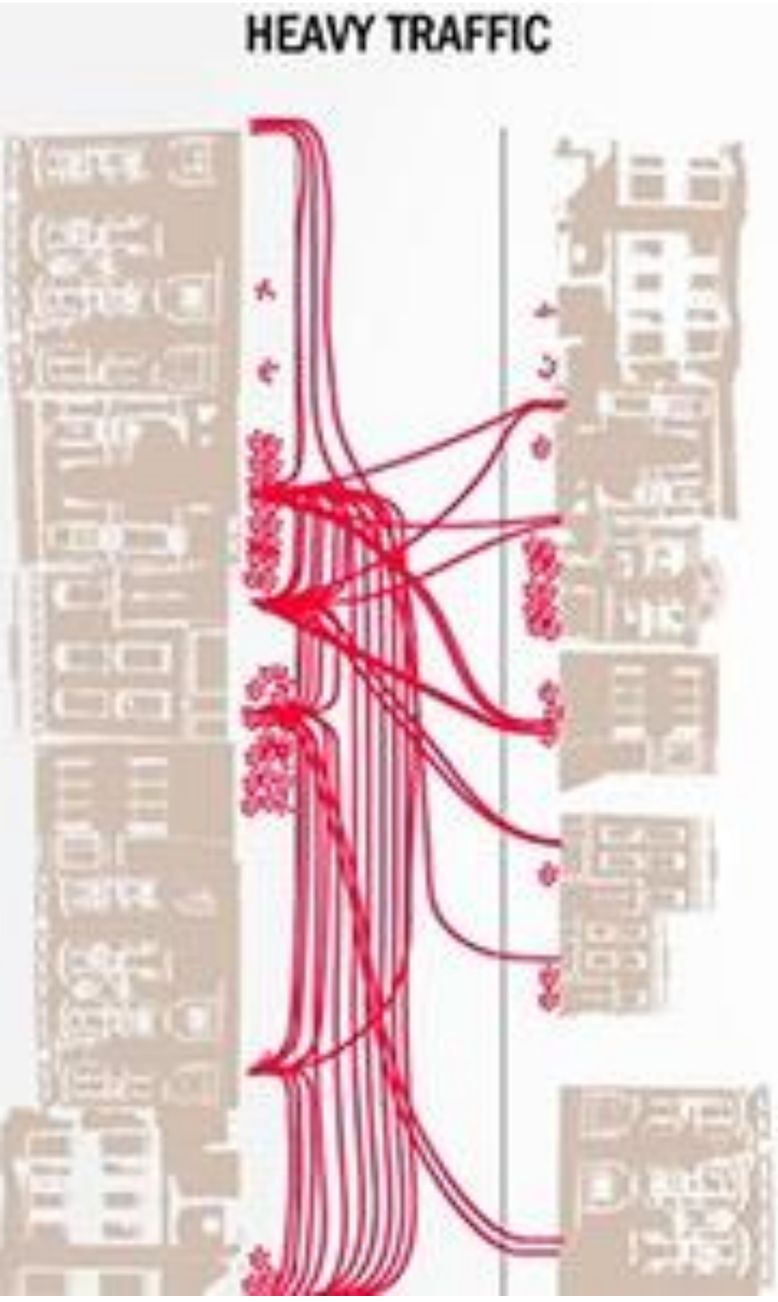
HEAVY TRAFFIC

MODERATE TRAFFIC


LIGHT TRAFFIC

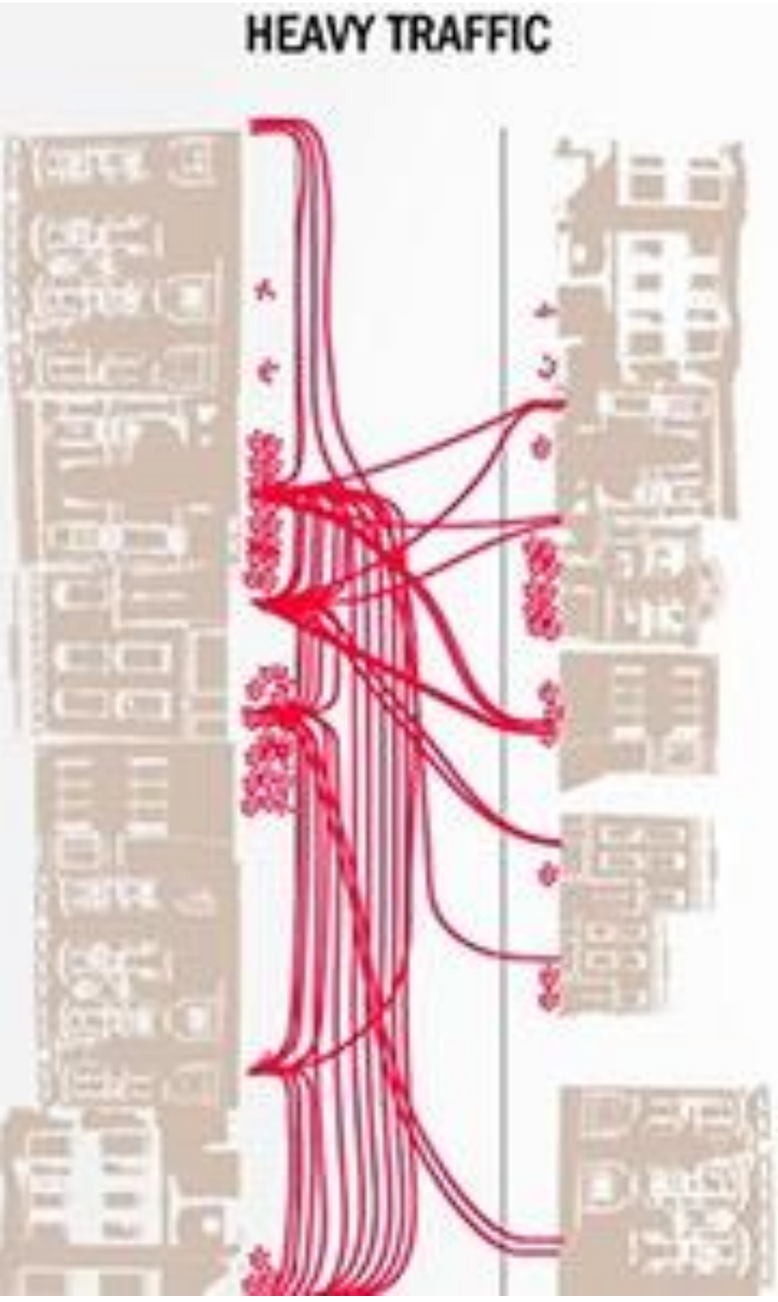
HEAVY TRAFFIC

MODERATE TRAFFIC


LIGHT TRAFFIC

LIGHT TRAFFIC
Areas people indicated as their “home territory”

MODERATE TRAFFIC

Areas people indicated as their “home territory”

HEAVY TRAFFIC

Areas people indicated as their “home territory”

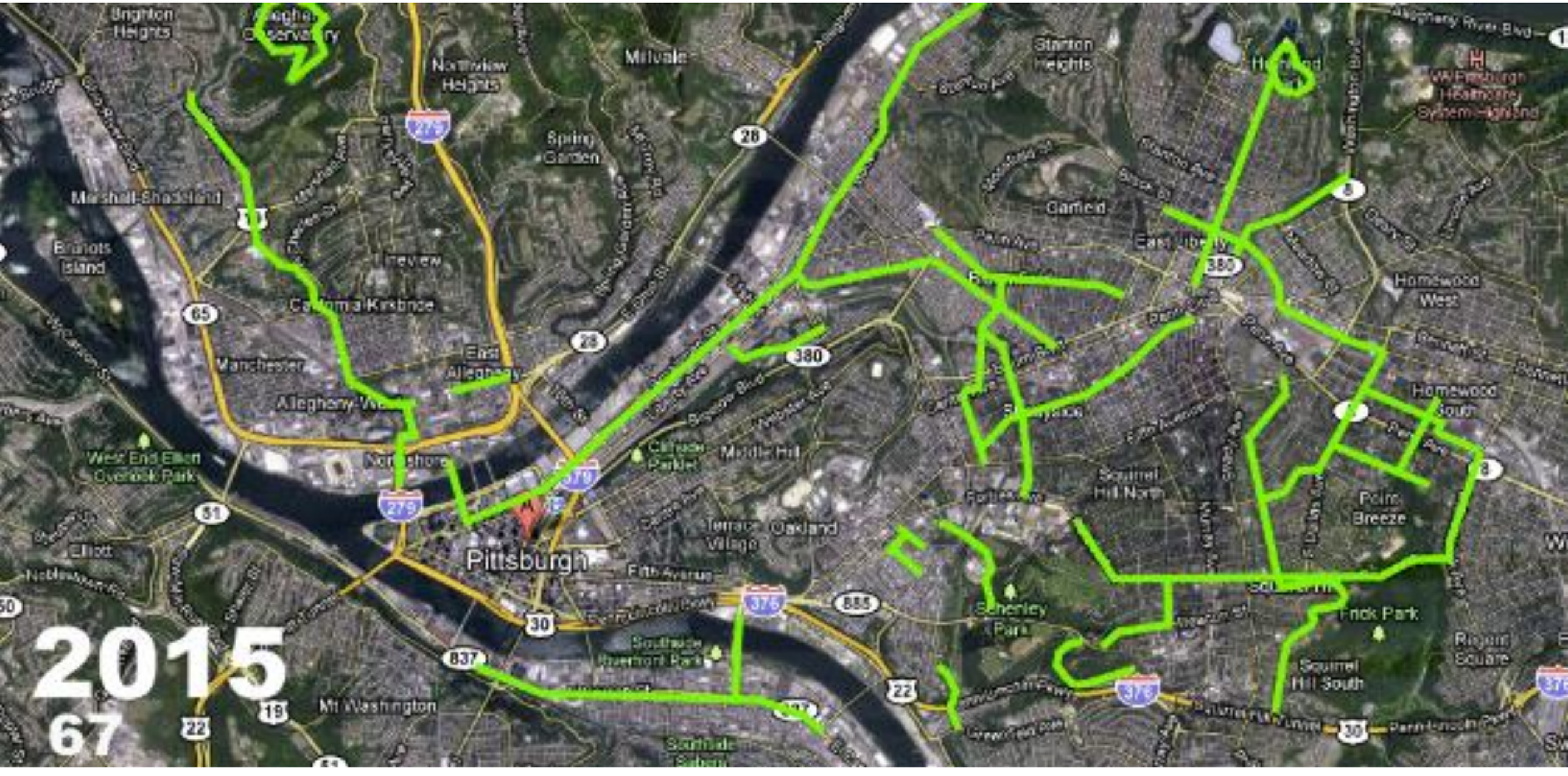
2015
67
Pittsburgh
Millvale
Northview Heights
Spring Garden
Garfield
East Liberty
Homewood West
Homewood South
Point Breeze
Squirrel Hill North
Squirrel Hill South
Frick Park
Regent Square
Schenley Park
Oakland
Terrace Village
Middle Hill
Manchester
East Allegheny
Allegheny West
Northshore
Mt Washington
Brighton Heights
Marshall-Shadeland
Brunots Island
West End Elliott Overlook Park
Elliott
Allegheny River Blvd
Stanton Heights
Highland
Fifth Avenue
Southside Riverfront Park
Southside Slopes
Penn-Lincoln Pkwy
Parkway East
Parkway West
Forbes Ave
Penn Ave
Baum Blvd
Centre Ave
Liberty Ave
Stanton Ave
Brady St
Wilkinsburg
Mt Washington
Manchester
Northshore
Elliott
Marshall-Shadeland
Brunots Island
Millvale
Spring Garden
Garfield
East Liberty
Homewood West
Homewood South
Point Breeze
Squirrel Hill North
Squirrel Hill South
Frick Park
Regent Square
Schenley Park
Oakland
Terrace Village
Middle Hill
Manchester
East Allegheny
Allegheny West
Northshore
Mt Washington
Brighton Heights
Marshall-Shadeland
Brunots Island
West End Elliott Overlook Park
Elliott
Allegheny River Blvd
Stanton Heights
Highland
Fifth Avenue
Southside Riverfront Park
Southside Slopes
Penn-Lincoln Pkwy
Parkway East
Parkway West
Forbes Ave
Penn Ave
Baum Blvd
Centre Ave
Liberty Ave
Stanton Ave
Brady St
Wilkinsburg
279
28
65
51
50
30
837
19
22
376
885
380
8

Washington DC
Boston
San Francisco
Pittsburgh
Seattle
Portland

4th

2500


CAFE
Fifth & Forbes
Bikeway
North Oakland
Schenley Park
Carnegie Mellon
Squirrel Hill
USE
PED
SIGNAL
ONLY
BIKE

24,000

500